



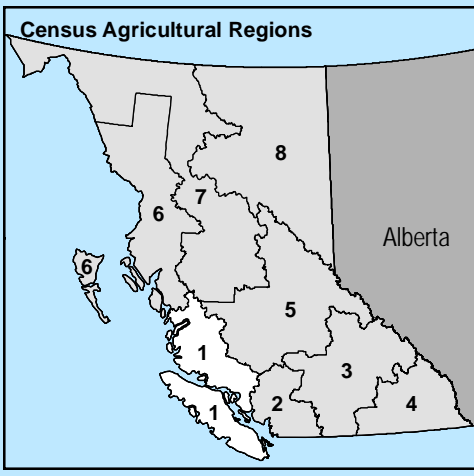
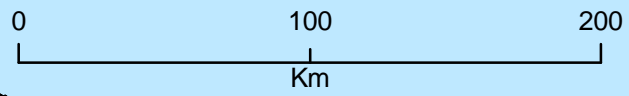


MAP 2A

British Columbia 2011 Census Divisions and Census Consolidated Subdivisions

Legend

-  Census Agricultural Region
-  Census Division
-  Census Consolidated Subdivision
-  Urban Centre



Source: 2011 Census of Agriculture, Agriculture Division, Statistics Canada

Map produced by Remote Sensing and Geospatial Analysis, Agriculture Division, Statistics Canada, 2012

2011 Census Divisions and Census Consolidated Subdivisions

| | | |
|-----------------------------------------------------------------------------------------------------------------------------------------------------------------------------------------------------------------------------------------------------------------------------------------------------------------------------------------------------------------------------------------------------------------------------------------------------------------------------------------------------------------------------------------------------------------------------------------------------------------------------------------------------------------------------|--------------------------------------------------------------------------------------------------------------------------------------------------------------------------------------------------------------------------------------------------------------------------------------------------------------------------------------------------------------------------------------------------------------------------------------------------------------------------------------------------------------------------------------------------------------------------------------------------------------------------------|--------------------------------------------------------------------------------------------------------------------------------------------------------------------------------------------------------------------------------------------------------------------------------------------------------------------------------------------------------------------------------------------------------------------------------------------------------------------------------------------------------------------------------------------------------|
| <p>17 Capital*</p> <ul style="list-style-type: none"> 5 North Saanich 15 Central Saanich 21 Saanich 27 Capital F 29 Capital G 34 Victoria 56 Capital H (Part 2) <p>19 Cowichan Valley*</p> <ul style="list-style-type: none"> 8 North Cowichan 15 Cowichan Valley G 33 Cowichan Valley F 35 Cowichan Valley I 46 Cowichan Valley B <p>21 Nanaimo</p> <ul style="list-style-type: none"> 7 Nanaimo 16 Nanaimo C 30 Nanaimo E 32 Nanaimo F 34 Nanaimo G 36 Nanaimo H | <p>23 Alberni-Clayoquot*</p> <ul style="list-style-type: none"> 33 Alberni-Clayoquot B 35 Alberni-Clayoquot D 39 Alberni-Clayoquot F 47 <i>Alberni-Clayoquot A</i> 49 Alberni-Clayoquot C <p>24 Strathcona*</p> <ul style="list-style-type: none"> 42 Strathcona D (Oyster Bay - Buttle Lake) 48 Strathcona A 54 Strathcona C <p>26 Comox Valley</p> <ul style="list-style-type: none"> 21 Comox Valley A 22 Comox Valley B (Lazo North) 24 Comox Valley C (Puntledge - Black Creek) | <p>27 Powell River*</p> <ul style="list-style-type: none"> 10 Powell River A 12 Powell River B 16 Powell River C 18 Powell River D 20 Powell River E <p>43 Mount Waddington*</p> <ul style="list-style-type: none"> 27 Mount Waddington B 31 Mount Waddington C 33 Mount Waddington D 37 Mount Waddington A <p>45 Central Coast*</p> <ul style="list-style-type: none"> 6 Central Coast A 10 Central Coast C |
|-----------------------------------------------------------------------------------------------------------------------------------------------------------------------------------------------------------------------------------------------------------------------------------------------------------------------------------------------------------------------------------------------------------------------------------------------------------------------------------------------------------------------------------------------------------------------------------------------------------------------------------------------------------------------------|--------------------------------------------------------------------------------------------------------------------------------------------------------------------------------------------------------------------------------------------------------------------------------------------------------------------------------------------------------------------------------------------------------------------------------------------------------------------------------------------------------------------------------------------------------------------------------------------------------------------------------|--------------------------------------------------------------------------------------------------------------------------------------------------------------------------------------------------------------------------------------------------------------------------------------------------------------------------------------------------------------------------------------------------------------------------------------------------------------------------------------------------------------------------------------------------------|

* To protect data confidentiality, the data for some or all geographic areas in this Census Division have been combined with another Census Consolidated Subdivision or Census Division. For more detail, see the Geographic area amalgamations page accessible from the Reference maps page.

All Census Consolidated Subdivisions in italics had no farms in 2011.