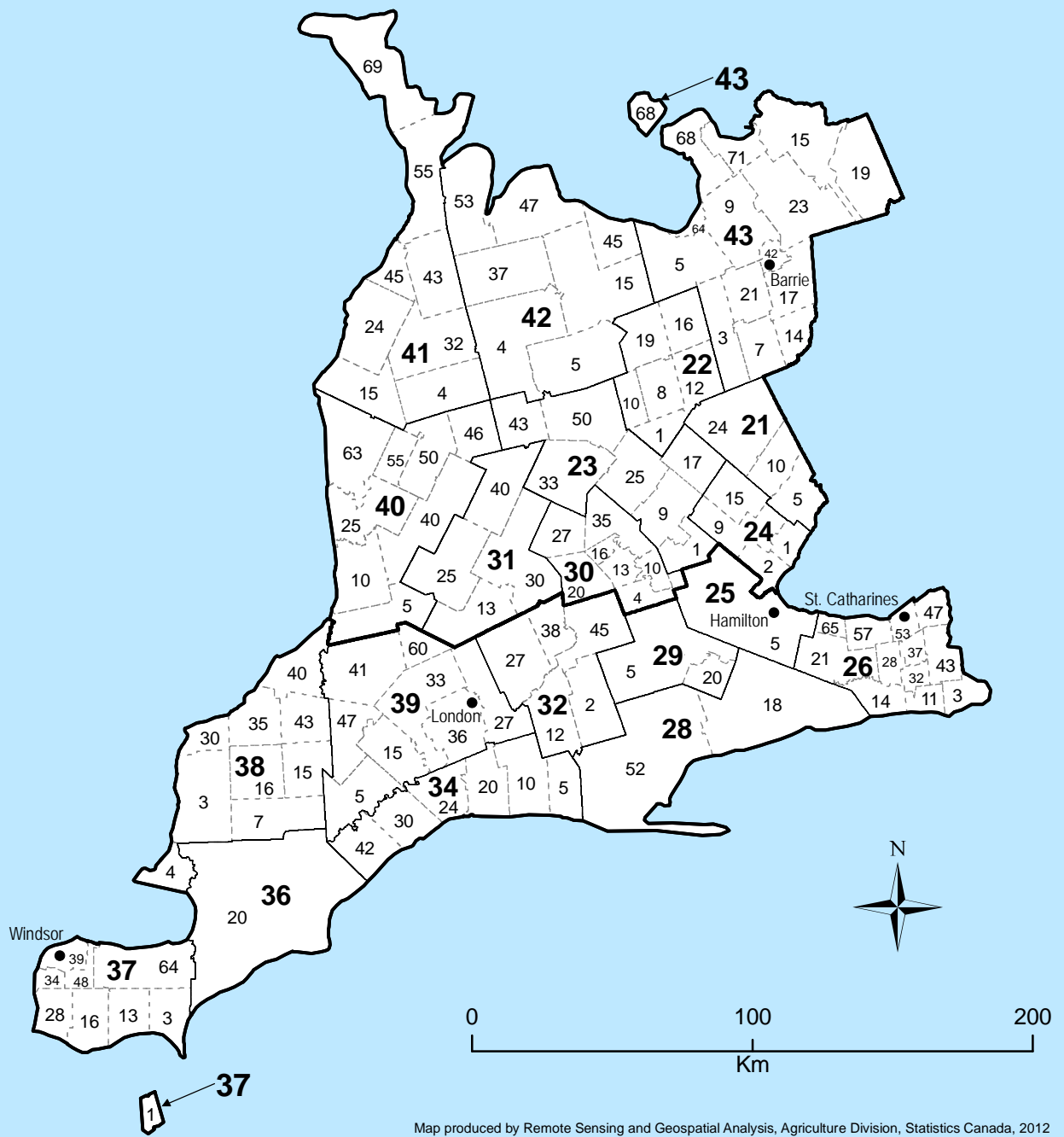
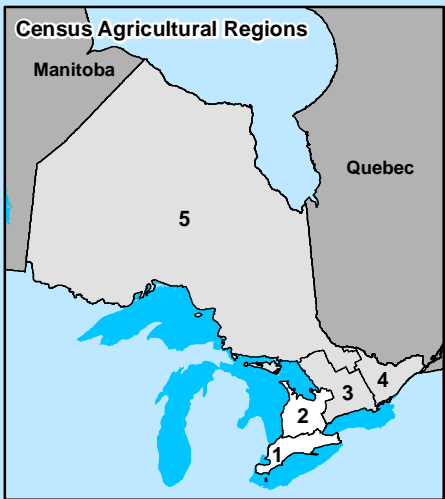
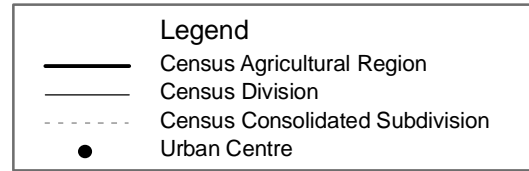


MAP 2A

Ontario

2011 Census Divisions and Census Consolidated Subdivisions



Source: 2011 Census of Agriculture, Agriculture Division, Statistics Canada

Map produced by Remote Sensing and Geospatial Analysis, Agriculture Division, Statistics Canada, 2012

Ontario

2011 Census Divisions and Census Consolidated Subdivisions

Map 2A

Page 1

21 Peel*

- 5 Mississauga
- 10 Brampton
- 24 Caledon

22 Dufferin

- 1 East Garafraxa
- 8 Amaranth
- 10 East Luther Grand Valley
- 12 Mono
- 16 Mulmur
- 19 Melancthon

23 Wellington

- 1 Puslinch
- 9 Guelph/Eramosa
- 17 Erin
- 25 Centre Wellington
- 33 Mapleton
- 43 Minto
- 50 Wellington North

24 Halton

- 1 Oakville
- 2 Burlington
- 9 Milton
- 15 Halton Hills

25 Hamilton

- 5 Hamilton

26 Niagara*

- 3 Fort Erie
- 11 Port Colborne
- 14 Wainfleet
- 21 West Lincoln
- 28 Pelham
- 32 Welland
- 37 Thorold
- 43 Niagara Falls
- 47 Niagara-on-the-Lake
- 53 St. Catharines
- 57 Lincoln
- 65 Grimsby

28 Haldimand-Norfolk

- 18 Haldimand County
- 52 Norfolk County

29 Brant*

- 5 Brant
- 20 Six Nations (Part) 40

30 Waterloo*

- 4 North Dumfries
- 10 Cambridge
- 13 Kitchener
- 16 Waterloo
- 20 Wilmot
- 27 Wellesley
- 35 Woolwich

31 Perth

- 13 Perth South
- 25 West Perth
- 30 Perth East
- 40 North Perth

32 Oxford

- 2 Norwich
- 12 South-West Oxford
- 27 Zorra
- 38 East Zorra-Tavistock
- 45 Blandford-Blenheim

34 Elgin

- 5 Bayham
- 10 Malahide
- 20 Central Elgin
- 24 Southwold
- 30 Dutton/Dunwich
- 42 West Elgin

36 Chatham-Kent

- 20 Chatham-Kent

37 Essex*

- 1 Pelee
- 3 Leamington
- 13 Kingsville
- 16 Essex
- 28 Amherstburg
- 34 LaSalle
- 39 Windsor
- 48 Tecumseh
- 64 Lakeshore

38 Lambton*

- 3 St. Clair
- 4 Walpole Island 46
- 7 Dawn-Euphemia
- 15 Brooke-Alvinston
- 16 Enniskillen
- 30 Sarnia
- 35 Plympton-Wyoming
- 40 Lambton Shores
- 43 Warwick

* To protect data confidentiality, the data for some or all geographic areas in this Census Division have been combined with another Census Consolidated Subdivision or Census Division. For more detail, see the Geographic area amalgamations page accessible from the Reference maps page.

All Census Consolidated Subdivisions in italics had no farms in 2011.

39 Middlesex

- 5 Southwest Middlesex
- 15 Strathroy-Caradoc
- 27 Thames Centre
- 33 Middlesex Centre
- 36 London
- 41 North Middlesex
- 47 Adelaide-Metcalf
- 60 Lucan Biddulph

40 Huron

- 5 South Huron
- 10 Bluewater
- 25 Central Huron
- 40 Huron East
- 46 Howick
- 50 Morris-Turnberry
- 55 North Huron
- 63 Ashfield-Colborne-Wawanosh

41 Bruce

- 4 South Bruce
- 15 Huron-Kinloss
- 24 Kincardine
- 32 Brockton
- 43 Arran-Elderslie
- 45 Saugeen Shores
- 55 South Bruce Peninsula
- 69 Northern Bruce Peninsula

42 Grey

- 4 West Grey
- 5 Southgate
- 15 Grey Highlands
- 37 Chatsworth
- 45 The Blue Mountains
- 47 Meaford
- 53 Georgian Bluffs

43 Simcoe*

- 3 Adjala-Tosorontio
- 5 Clearview
- 7 New Tecumseth
- 9 Springwater
- 14 Bradford West Gwillimbury
- 15 Severn
- 17 Innisfil
- 19 Ramara
- 21 Essa
- 23 Oro-Medonte
- 42 *Barrie*
- 64 Wasaga Beach
- 68 Tiny
- 71 Tay

* To protect data confidentiality, the data for some or all geographic areas in this Census Division have been combined with another Census Consolidated Subdivision or Census Division. For more detail, see the Geographic area amalgamations page accessible from the Reference maps page.

All Census Consolidated Subdivisions in italics had no farms in 2011.