





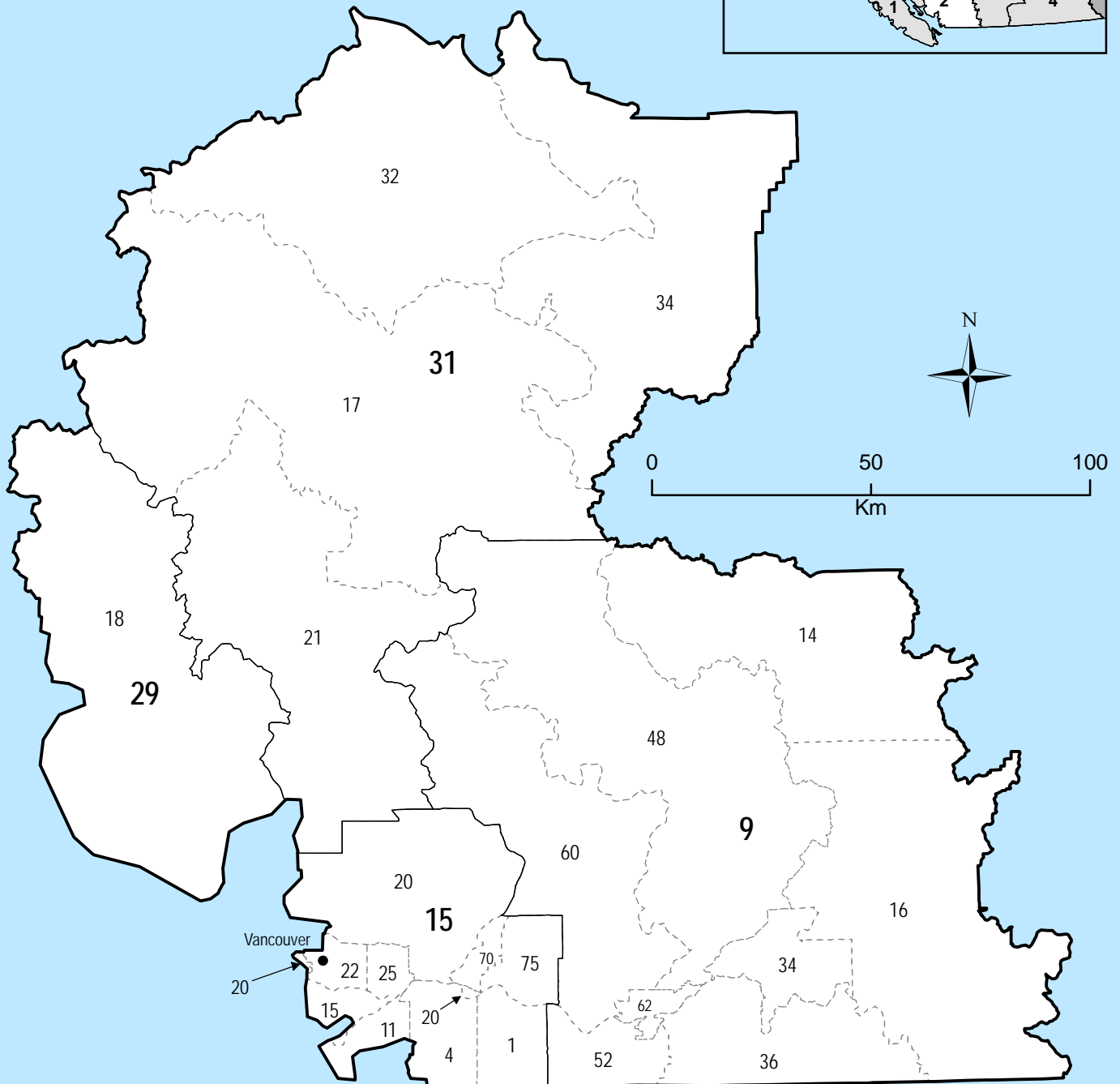
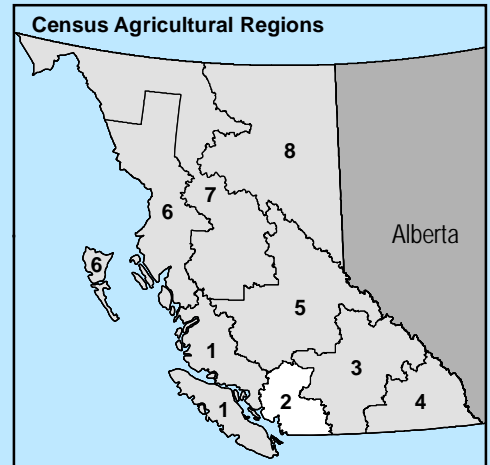
MAP 2B

British Columbia

2011 Census Divisions and Census Consolidated Subdivisions

Legend

-  Census Agricultural Region
-  Census Division
-  Census Consolidated Subdivision
-  Urban Centre



2011 Census Divisions and Census Consolidated Subdivisions

9 Fraser Valley*

- 14 Fraser Valley A
- 16 Fraser Valley B
- 34 Fraser Valley D
- 36 Fraser Valley E
- 48 Fraser Valley C
- 52 Abbotsford
- 60 Fraser Valley F
- 62 Fraser Valley G

15 Greater Vancouver

- 1 Langley
- 4 Surrey
- 11 Delta
- 15 Richmond
- 20 Greater Vancouver A
- 22 Vancouver
- 25 Burnaby
- 70 Pitt Meadows
- 75 Maple Ridge

29 Sunshine Coast

- 18 Sunshine Coast A

31 Squamish-Lillooet*

- 17 Squamish-Lillooet C
- 21 Squamish-Lillooet D
- 32 Squamish-Lillooet A
- 34 Squamish-Lillooet B

* To protect data confidentiality, the data for some or all geographic areas in this Census Division have been combined with another Census Consolidated Subdivision or Census Division. For more detail, see the Geographic area amalgamations page accessible from the Reference maps page.

All Census Consolidated Subdivisions in italics had no farms in 2011.