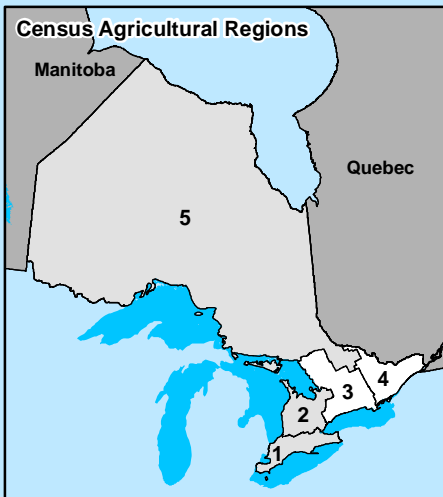
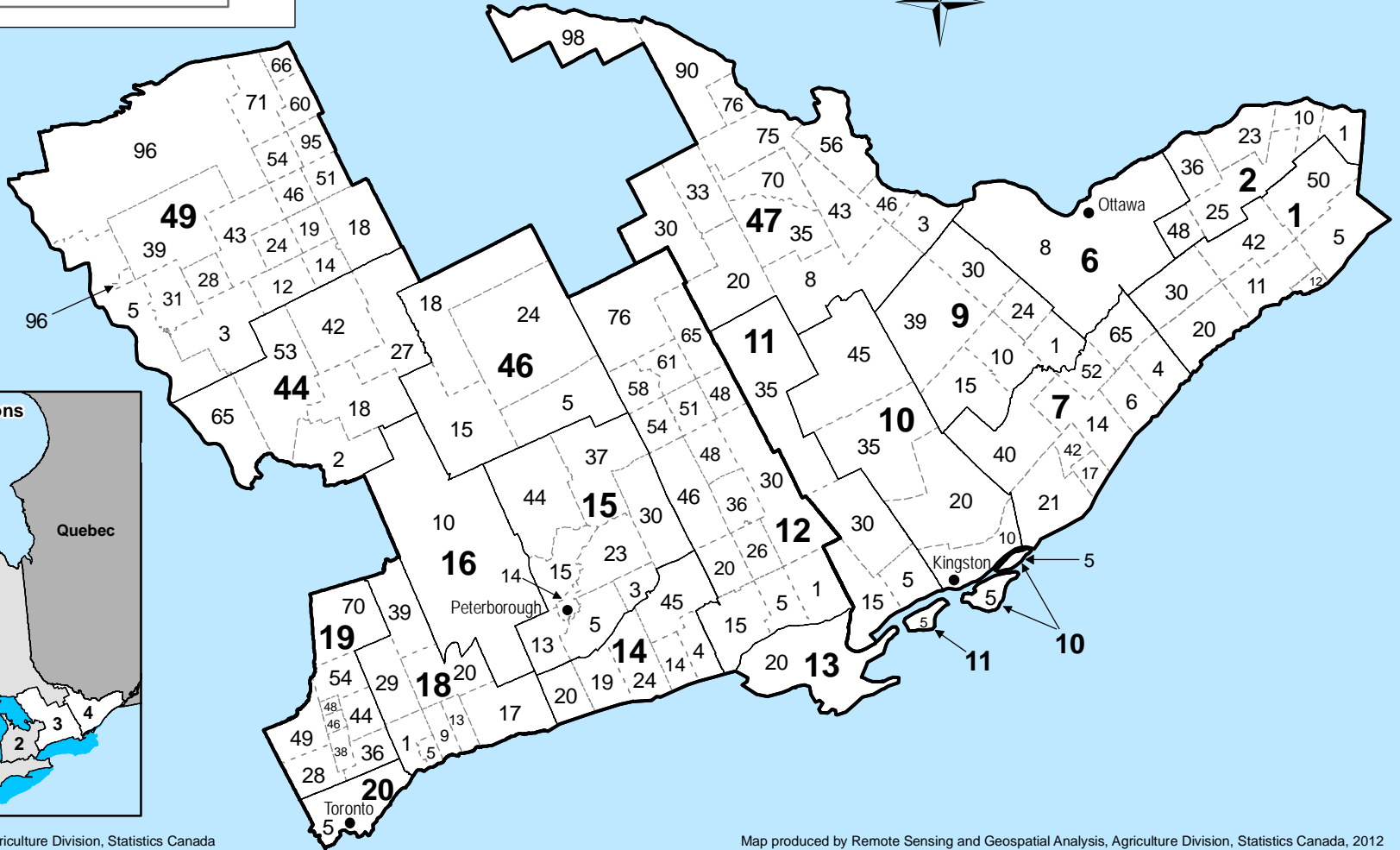
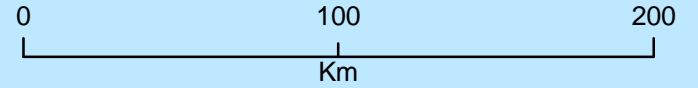


MAP 2B

Ontario 2011 Census Divisions and Census Consolidated Subdivisions

Legend	
	Census Agricultural Region
	Census Division
	Census Consolidated Subdivision
	Urban Centre



Ontario

2011 Census Divisions and Census Consolidated Subdivisions

Map 2B

Page 1

1 Stormont, Dundas and Glengarry*

- 5 South Glengarry
- 11 South Stormont
- 12 Cornwall
- 20 South Dundas
- 30 North Dundas
- 42 North Stormont
- 50 North Glengarry

2 Prescott and Russell

- 1 East Hawkesbury
- 10 Champlain
- 23 Alfred and Plantagenet
- 25 The Nation
- 36 Clarence-Rockland
- 48 Russell

6 Ottawa

- 8 Ottawa

7 Leeds and Grenville

- 4 Edwardsburgh/Cardinal
- 6 Augusta
- 14 Elizabethtown-Kitley
- 17 Front of Yonge
- 21 Leeds and the Thousand Islands
- 40 Rideau Lakes
- 42 Athens
- 52 Merrickville-Wolford
- 65 North Grenville

9 Lanark

- 1 Montague
- 10 Drummond/North Elmsley
- 15 Tay Valley
- 24 Beckwith
- 30 Mississippi Mills
- 39 Lanark Highlands

10 Frontenac

- 5 Frontenac Islands
- 10 Kingston
- 20 South Frontenac
- 35 Central Frontenac
- 45 North Frontenac

11 Lennox and Addington

- 5 Loyalist
- 15 Greater Napanee
- 30 Stone Mills
- 35 Addington Highlands

12 Hastings*

- 1 Tyendinaga
- 5 Belleville
- 15 Quinte West
- 20 Stirling-Rawdon
- 26 Centre Hastings
- 30 Tweed
- 36 Madoc
- 46 Marmora and Lake
- 48 Tudor and Cashel
- 51 *Limerick*
- 54 Wollaston
- 58 Faraday
- 61 Bancroft
- 65 Carlow/Mayo
- 76 Hastings Highlands

13 Prince Edward

- 20 Prince Edward County

14 Northumberland

- 4 Brighton
- 14 Cramahe
- 19 Hamilton
- 20 Port Hope
- 24 Alnwick/Haldimand
- 45 Trent Hills

15 Peterborough*

- 3 Asphodel-Norwood
- 5 Otonabee-South Monaghan
- 13 Cavan-Monaghan
- 14 Peterborough
- 15 Smith-Ennismore-Lakefield
- 23 Douro-Dummer
- 30 Havelock-Belmont-Methuen
- 37 North Kawartha
- 44 Galway-Cavendish and Harvey

16 Kawartha Lakes

- 10 Kawartha Lakes

* To protect data confidentiality, the data for some or all geographic areas in this Census Division have been combined with another Census Consolidated Subdivision or Census Division. For more detail, see the Geographic area amalgamations page accessible from the Reference maps page.

All Census Consolidated Subdivisions in italics had no farms in 2011.

18 Durham*

- 1 Pickering
- 5 Ajax
- 9 Whitby
- 13 Oshawa
- 17 Clarington
- 20 Scugog
- 29 Uxbridge
- 39 Brock

19 York*

- 28 Vaughan
- 36 Markham
- 38 Richmond Hill
- 44 Whitchurch-Stouffville
- 46 Aurora
- 48 Newmarket
- 49 King
- 54 East Gwillimbury
- 70 Georgina

20 Toronto*

- 5 Toronto

44 Muskoka*

- 2 Gravenhurst
- 18 Bracebridge
- 27 Lake of Bays
- 42 Huntsville
- 53 Muskoka Lakes
- 65 *Georgian Bay*

46 Haliburton*

- 5 Highlands East
- 15 Minden Hills
- 18 Algonquin Highlands
- 24 Dysart and Others

47 Renfrew*

- 3 McNab/Braeside
- 8 Greater Madawaska
- 20 Brudenell, Lyndoch and Raglan
- 30 Madawaska Valley
- 33 Killaloe, Hagarty and Richards
- 35 Bonnechere Valley
- 43 Admaston/Bromley
- 46 Horton
- 56 Whitewater Region
- 70 North Algona Wilberforce
- 75 Laurentian Valley
- 76 Petawawa
- 90 Laurentian Hills
- 98 Head, Clara and Maria

49 Parry Sound*

- 3 Seguin
- 5 The Archipelago
- 12 McMurrich/Monteith
- 14 Perry
- 18 Kearney
- 19 Armour
- 24 Ryerson
- 28 McKellar
- 31 McDougall
- 39 Whitestone
- 43 Magnetawan
- 46 Strong
- 51 Joly
- 54 Machar
- 60 Powassan
- 66 Callander
- 71 Nipissing
- 95 Parry Sound, Unorganized, North East Part
- 96 Parry Sound, Unorganized, Centre Part

* To protect data confidentiality, the data for some or all geographic areas in this Census Division have been combined with another Census Consolidated Subdivision or Census Division. For more detail, see the Geographic area amalgamations page accessible from the Reference maps page.

All Census Consolidated Subdivisions in italics had no farms in 2011.