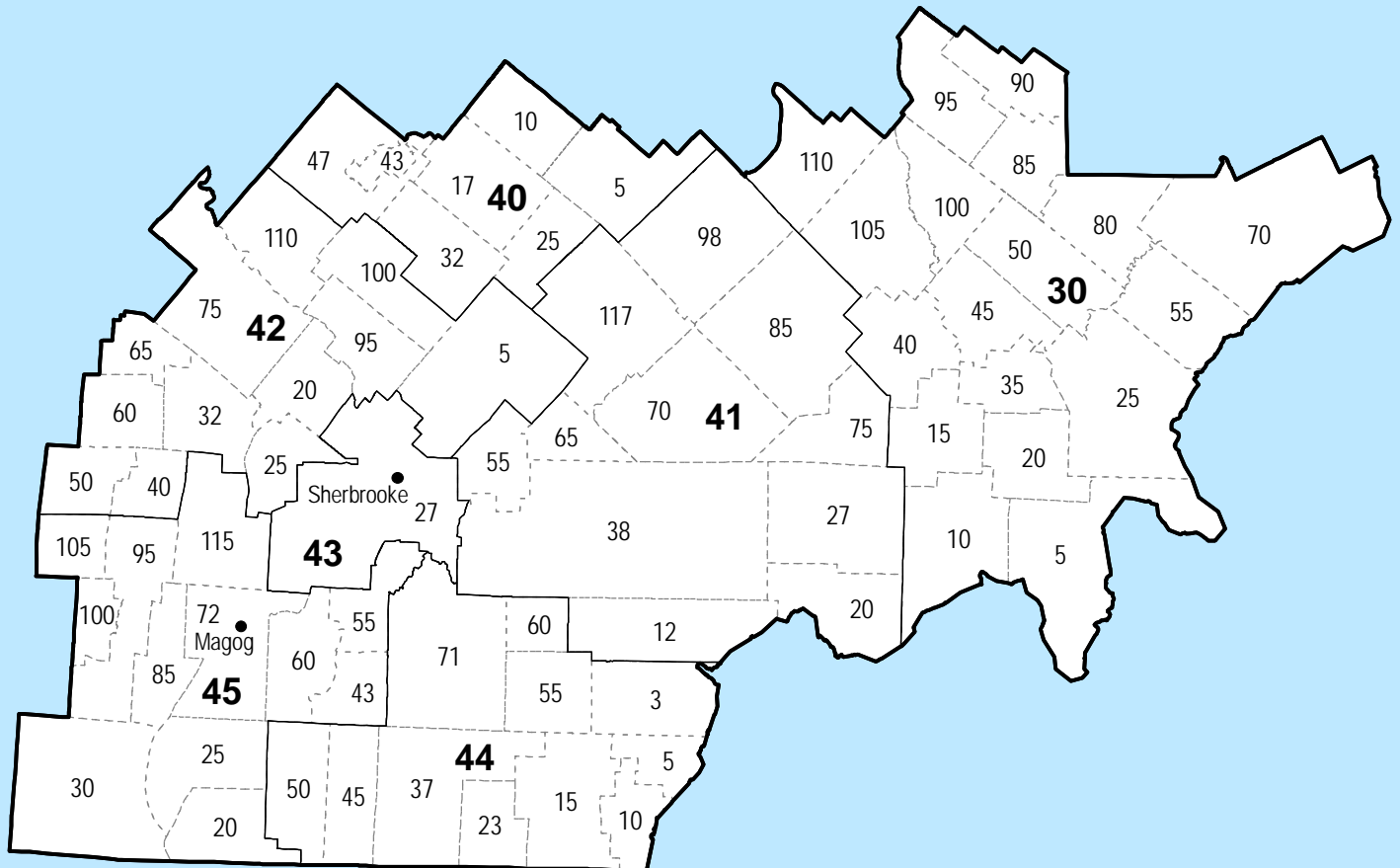
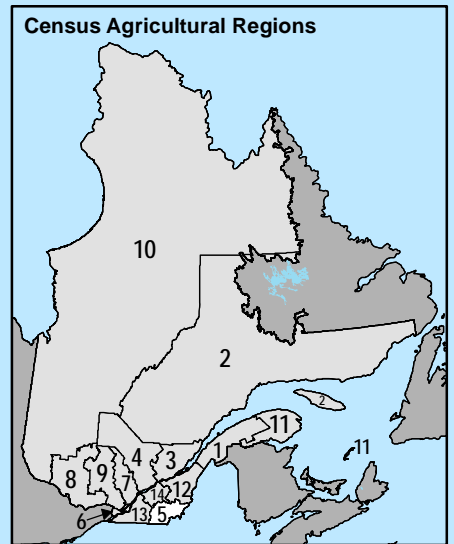
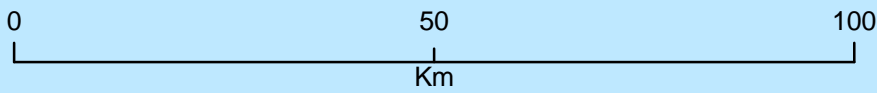
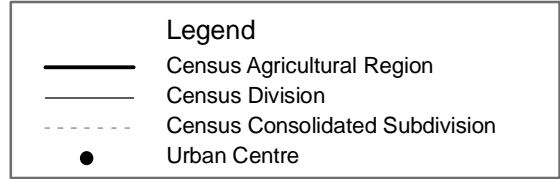


MAP 2E

Quebec 2011 Census Divisions and Census Consolidated Subdivisions



2011 Census Divisions and Census Consolidated Subdivisions

30 Le Granit*

- 5 Saint-Augustin-de-Woburn
- 10 Notre-Dame-des-Bois
- 15 Val-Racine
- 20 Piopolis
- 25 Frontenac
- 35 Marston
- 40 Milan
- 45 Nantes
- 50 Sainte-Cécile-de-Whitton
- 55 Audet
- 70 Saint-Robert-Bellarmin
- 80 Lac-Drolet
- 85 Saint-Sébastien
- 90 Courcelles
- 95 Lambton
- 100 Saint-Romain
- 105 Stornoway
- 110 Stratford

40 Les Sources

- 5 Saint-Joseph-de-Ham-Sud
- 10 Saint-Adrien
- 17 Wotton
- 25 Saint-Camille
- 32 Saint-Georges-de-Windsor
- 43 Asbestos
- 47 Danville

41 Le Haut-Saint-François*

- 12 Saint-Isidore-de-Clifton
- 20 Chartierville
- 27 La Patrie
- 38 Cookshire-Eaton
- 55 Ascot Corner
- 65 Westbury
- 70 Bury
- 75 Hampden
- 85 Lingwick
- 98 Weedon
- 117 Dudswell

42 Le Val-Saint-François*

- 5 Stoke
- 20 Saint-François-Xavier-de-Brompton
- 25 Saint-Denis-de-Brompton
- 32 Racine
- 40 Bonsecours
- 50 Sainte-Anne-de-la-Rochelle
- 60 Valcourt
- 65 Maricourt
- 75 Melbourne
- 95 Val-Joli
- 100 Saint-Claude
- 110 Cleveland

43 Sherbrooke

- 27 Sherbrooke

44 Coaticook*

- 3 Saint-Malo
- 5 Saint-Venant-de-Paquette
- 10 East Hereford
- 15 Saint-Herménégilde
- 23 Dixville
- 37 Coaticook
- 45 Barnston-Ouest
- 50 Stanstead-Est
- 55 Sainte-Edwidge-de-Clifton
- 60 Martinville
- 71 Compton

45 Memphrémagog*

- 20 Ogden
- 25 Stanstead
- 30 Pottton
- 43 Hatley
- 55 Hatley
- 60 Sainte-Catherine-de-Hatley
- 72 Magog
- 85 Austin
- 95 Bolton-Est
- 100 Saint-Étienne-de-Bolton
- 105 Stukely-Sud
- 115 Orford

* To protect data confidentiality, the data for some or all geographic areas in this Census Division have been combined with another Census Consolidated Subdivision or Census Division. For more detail, see the Geographic area amalgamations page accessible from the Reference maps page.