

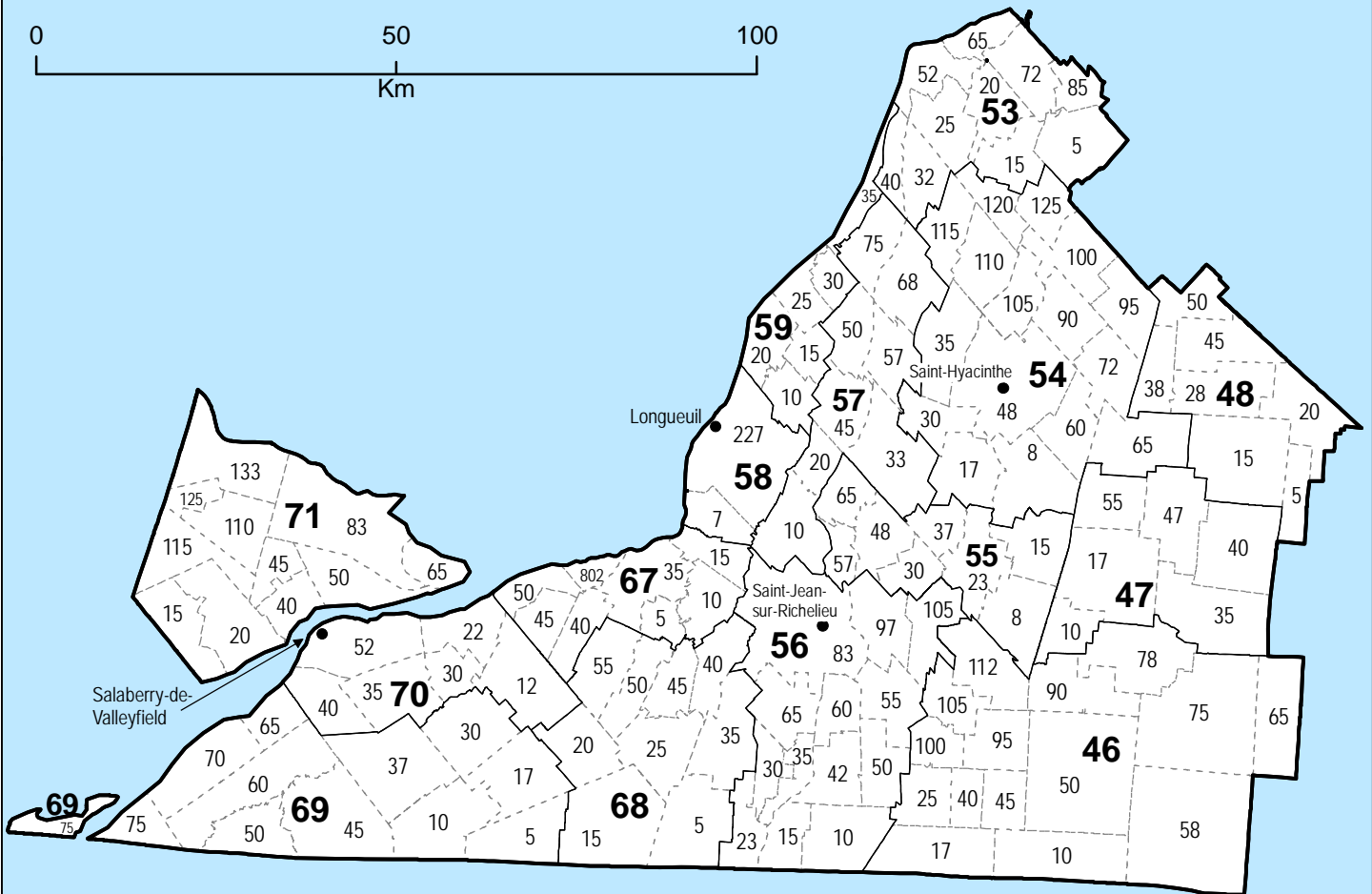
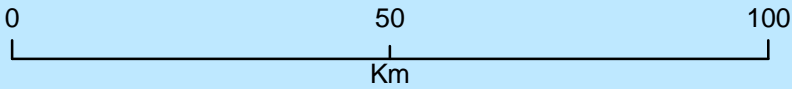
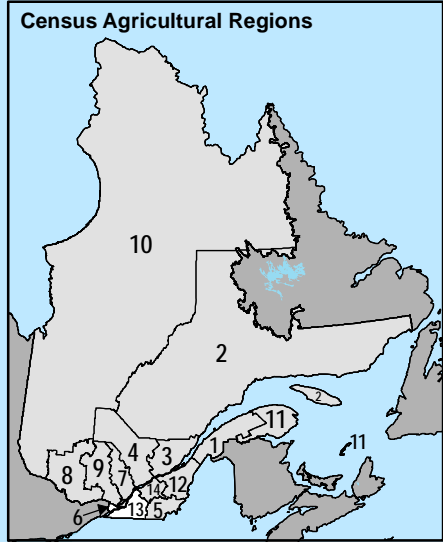
MAP 2F

Quebec

2011 Census Divisions and Census Consolidated Subdivisions

Legend

- Census Agricultural Region
- Census Division
- Census Consolidated Subdivision
- Urban Centre



46 Brome-Missisquoi*	54 Les Maskoutains	57 La Vallée-du-Richelieu
10 Frelighsburg	8 Saint-Pie	10 Carignan
17 Saint-Armand	17 Saint-Damase	20 Saint-Basile-le-Grand
25 Saint-Pierre-de-Véronne- à-Pike-River	30 Sainte-Marie-Madeleine	33 Saint-Jean-Baptiste
40 Bedford	35 La Présentation	45 Saint-Mathieu-de-Beloeil
45 Stanbridge East	48 Saint-Hyacinthe	50 Saint-Marc-sur-Richelieu
50 Dunham	60 Saint-Dominique	57 Saint-Charles-sur-Richelieu
58 Sutton	65 Saint-Valérien-de-Milton	68 Saint-Denis-sur-Richelieu
65 Bolton-Ouest	72 Saint-Liboire	75 Saint-Antoine-sur-Richelieu
75 Lac-Brome	90 Saint-Simon	
78 Bromont	95 Sainte-Hélène-de-Bagot	58 Longueuil*
90 Brigham	100 Saint-Hugues	7 Brossard
95 Saint-Ignace-de-Stanbridge	105 Saint-Barnabé-Sud	227 Longueuil
100 Notre-Dame-de-Stanbridge	110 Saint-Jude	
105 Sainte-Sabine	115 Saint-Bernard- de-Michaudville	59 Lajemmerais*
112 Farnham	120 Saint-Louis	10 Sainte-Julie
	125 Saint-Marcel-de-Richelieu	15 Saint-Amable
		20 Varennes
47 La Haute-Yamaska	55 Rouville	25 Verchères
10 Saint-Alphonse	8 Ange-Gardien	30 Calixa-Lavallée
17 Granby	15 Saint-Paul-d'Abbotsford	35 Contrecoeur
35 Shefford	23 Saint-Césaire	
40 Saint-Joachim-de-Shefford	30 Sainte-Angèle-de-Monnoir	67 Roussillon*
47 Roxton Pond	37 Rougemont	5 Saint-Mathieu
55 Sainte-Cécile-de-Milton	48 Marieville	10 Saint-Philippe
	57 Richelieu	15 La Prairie
	65 Saint-Mathias-sur-Richelieu	35 Saint-Constant
48 Acton	56 Le Haut-Richelieu*	40 Saint-Isidore
5 Béthanie	10 Saint-Georges- de-Clarenceville	45 Mercier
15 Roxton	15 Noyan	50 Châteauguay
20 Sainte-Christine	23 Lacolle	802 Kahnawake
28 Acton Vale	30 Saint-Valentin	
38 Upton	35 Saint-Paul-de-l'Île-aux-Noix	68 Les Jardins-de-Napierville
45 Saint-Théodore-d'Acton	42 Henryville	5 Saint-Bernard-de-Lacolle
50 Saint-Nazaire-d'Acton	50 Saint-Sébastien	15 Hemmingford
	55 Saint-Alexandre	20 Sainte-Clotilde
53 Pierre-De Saurel	60 Sainte-Anne-de-Sabrevois	25 Saint-Patrice-de-Sherrington
5 Saint-David	65 Saint-Blaise-sur-Richelieu	35 Saint-Cyprien-de-Napierville
15 Saint-Aimé	83 Saint-Jean-sur-Richelieu	40 Saint-Jacques-le-Mineur
20 Saint-Robert	97 Mont-Saint-Grégoire	45 Saint-Édouard
25 Sainte-Victoire-de-Sorel	105 Sainte-Brigide-d'Iberville	50 Saint-Michel
32 Saint-Ours		55 Saint-Rémi
40 Saint-Roch-de-Richelieu		
52 Sorel-Tracy		
65 Sainte-Anne-de-Sorel		
72 Yamaska		
85 Saint-Gérard-Majella		

* To protect data confidentiality, the data for some or all geographic areas in this Census Division have been combined with another Census Consolidated Subdivision or Census Division. For more detail, see the Geographic area amalgamations page accessible from the Reference maps page.

69 Le Haut-Saint-Laurent*

- 5 Havelock
- 10 Franklin
- 17 Saint-Chrysostome
- 30 Très-Saint-Sacrement
- 37 Ormstown
- 45 Hinchinbrooke
- 50 Elgin
- 60 Godmanchester
- 65 Sainte-Barbe
- 70 Saint-Anicet
- 75 Dundee

70 Beauharnois-Salaberry

- 12 Sainte-Martine
- 22 Beauharnois
- 30 Saint-Étienne-de-Beauharnois
- 35 Saint-Louis-de-Gonzague
- 40 Saint-Stanislas-de-Kostka
- 52 Salaberry-de-Valleyfield

71 Vaudreuil-Soulanges*

- 15 Saint-Télesphore
- 20 Saint-Polycarpe
- 40 Coteau-du-Lac
- 45 Saint-Clet
- 50 Les Cèdres
- 65 Notre-Dame-de-l'Île-Perrot
- 83 Vaudreuil-Dorion
- 110 Sainte-Marthe
- 115 Sainte-Justine-de-Newton
- 125 Très-Saint-Rédempteur
- 133 Rigaud

* To protect data confidentiality, the data for some or all geographic areas in this Census Division have been combined with another Census Consolidated Subdivision or Census Division. For more detail, see the Geographic area amalgamations page accessible from the Reference maps page.

All Census Consolidated Subdivisions in italics had no farms in 2011.