

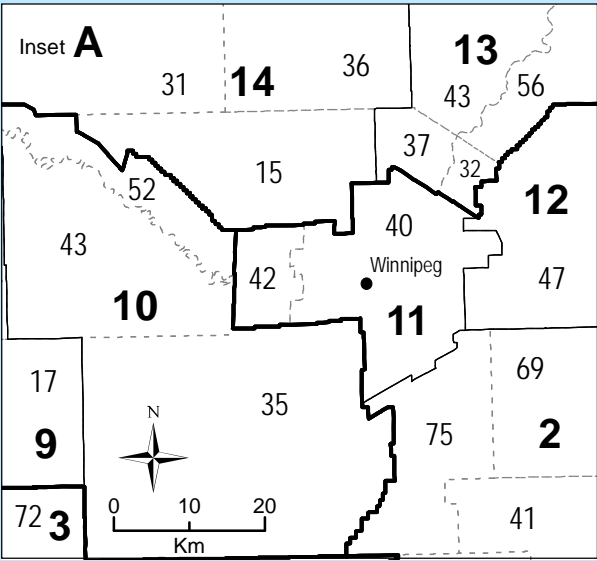
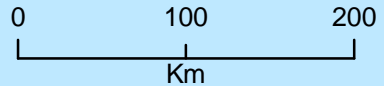
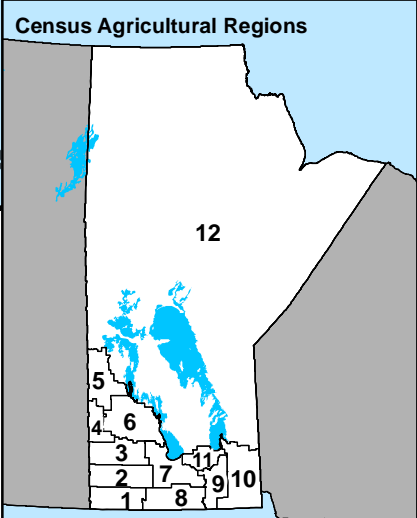
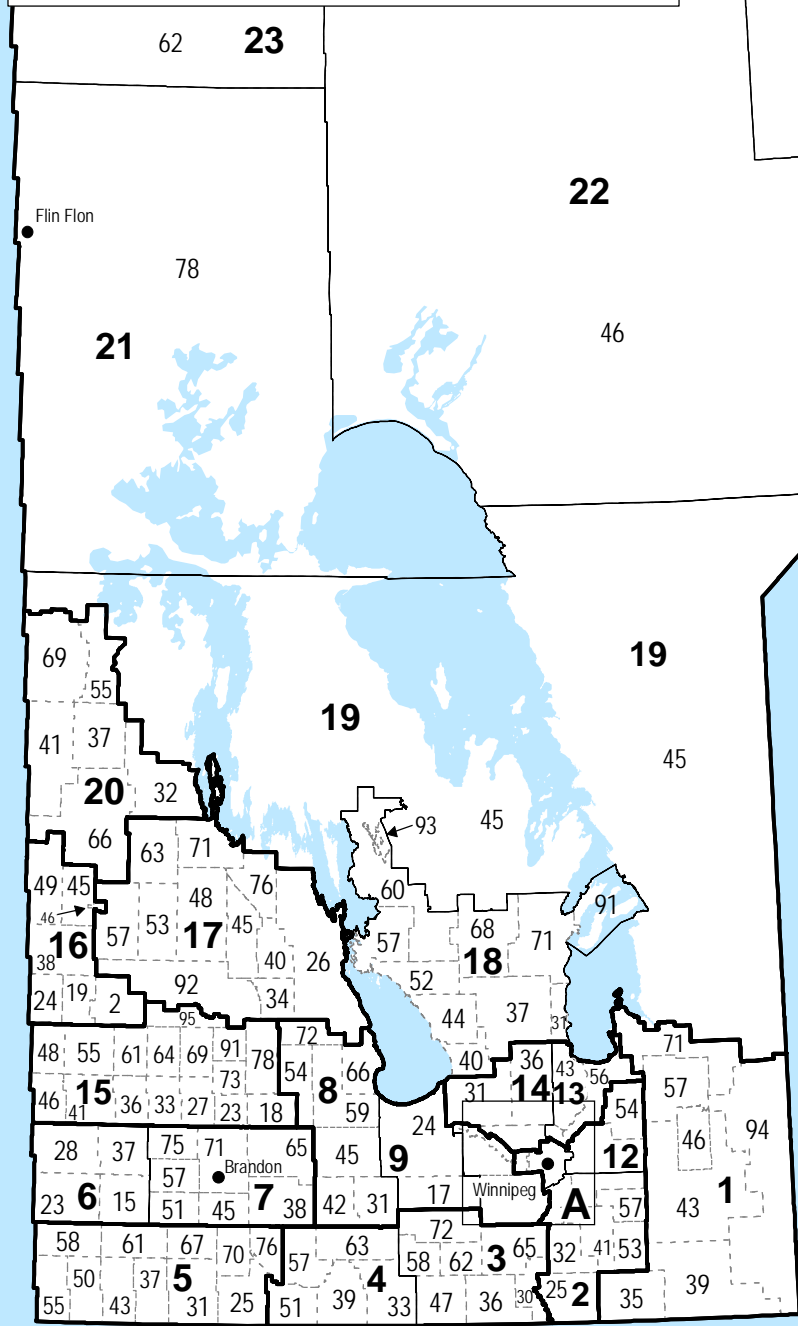
MAP 2

Manitoba

2011 Census Divisions and Census Consolidated Subdivisions

Legend

- Census Agricultural Region
- Census Division
- Census Consolidated Subdivision
- Urban Centre



Source: 2011 Census of Agriculture, Agriculture Division, Statistics Canada

Map produced by Remote Sensing and Geospatial Analysis, Agriculture Division, Statistics Canada, 2012

- | | | |
|--|--|--|
| <p>1 Division No. 1 35 Stuartburn 39 Piney 43 Reynolds 46 Whitemouth 57 Lac du Bonnet 71 Alexander 94 Division No. 1, Unorganized</p> | <p>6 Division No. 6 15 Sifton 23 Pipestone 28 Wallace 37 Woodworth</p> | <p>13 Division No. 13* 32 East St. Paul 37 West St. Paul 43 St. Andrews 56 St. Clements</p> |
| <p>2 Division No. 2 25 Franklin 32 De Salaberry 41 Hanover 53 La Broquerie 57 Ste. Anne 69 Taché 75 Ritchot</p> | <p>7 Division No. 7 38 South Cypress 45 Oakland 51 Glenwood 57 Whitehead 65 North Cypress 71 Elton 75 Daly</p> | <p>14 Division No. 14 15 Rosser 31 Woodlands 36 Rockwood</p> |
| <p>3 Division No. 3 30 Montcalm 36 Rhineland 47 Stanley 58 Thompson 62 Roland 65 Morris 72 Dufferin</p> | <p>8 Division No. 8 31 South Norfolk 42 Victoria 45 North Norfolk 54 Lansdowne 59 Westbourne 66 Lakeview 72 Glenella</p> | <p>15 Division No. 15 18 Langford 23 Odanah 27 Saskatchewan 33 Blanshard 36 Hamiota 41 Miniota 46 Archie 48 Ellice 55 Birtle 61 Shoal Lake 64 Strathclair 69 Harrison 73 Minto 78 Rosedale 91 Clanwilliam 95 Park (South)</p> |
| <p>4 Division No. 4 33 Pembina 39 Louise 51 Roblin 57 Argyle 63 Lorne</p> | <p>9 Division No. 9 17 Grey 24 Portage la Prairie</p> | <p>16 Division No. 16* 2 Rossburn 19 Silver Creek 24 Russell 38 Shellmouth-Boulton 45 Hillsburg 46 Valley River 63A 49 Shell River</p> |
| <p>5 Division No. 5 25 Killarney - Turtle Mountain 31 Morton 37 Winchester 43 Brenda 50 Arthur 55 Edward 58 Albert 61 Cameron 67 Whitewater 70 Riverside 76 Strathcona</p> | <p>10 Division No. 10 35 Macdonald 43 Cartier 52 St. François Xavier</p> | |
| | <p>11 Division No. 11 40 Winnipeg 42 Headingley</p> | |
| | <p>12 Division No. 12 47 Springfield 54 Brokenhead</p> | |

* To protect data confidentiality, the data for some or all geographic areas in this Census Division have been combined with another Census Consolidated Subdivision or Census Division. For more detail, see the Geographic area amalgamations page accessible from the Reference maps page.

17 Division No. 17

- 26 Alonsa
- 34 McCreary
- 40 Ste. Rose
- 45 Ochre River
- 48 Dauphin
- 53 Gilbert Plains
- 57 Grandview
- 63 Ethelbert
- 71 Mossey River
- 76 Lawrence
- 92 Division No. 17, Unorganized

18 Division No. 18

- 31 Gimli
- 37 Armstrong
- 40 St. Laurent
- 44 Coldwell
- 52 Eriksdale
- 57 Siglunes
- 60 Grahamdale
- 68 Fisher
- 71 Bifrost
- 91 *Division No. 18, Unorganized, East Part*
- 93 *Division No. 18, Unorganized, West Part*

19 Division No. 19*

- 45 Division No. 19, Unorganized

20 Division No. 20*

- 32 Mountain (South)
- 37 Minitonas
- 41 Swan River
- 55 Mountain (North)
- 66 Division No. 20, Unorganized, South Part
- 69 Division No. 20, Unorganized, North Part

21 Division No. 21

- 78 Division No. 21, Unorganized

22 Division No. 22*

- 46 Division No. 22, Unorganized

23 Division No. 23*

- 62 Division No. 23, Unorganized

* To protect data confidentiality, the data for some or all geographic areas in this Census Division have been combined with another Census Consolidated Subdivision or Census Division. For more detail, see the Geographic area amalgamations page accessible from the Reference maps page.