





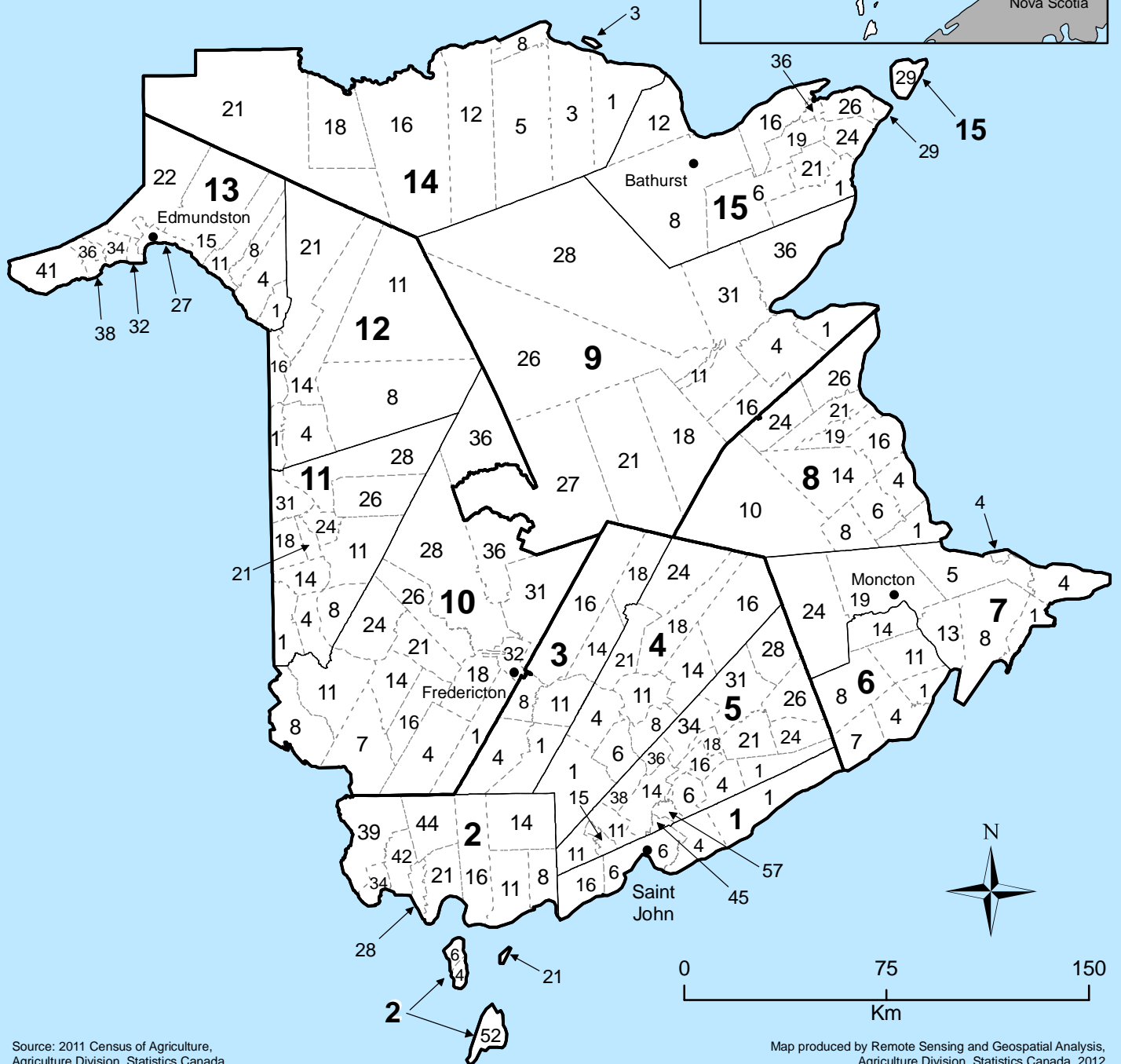
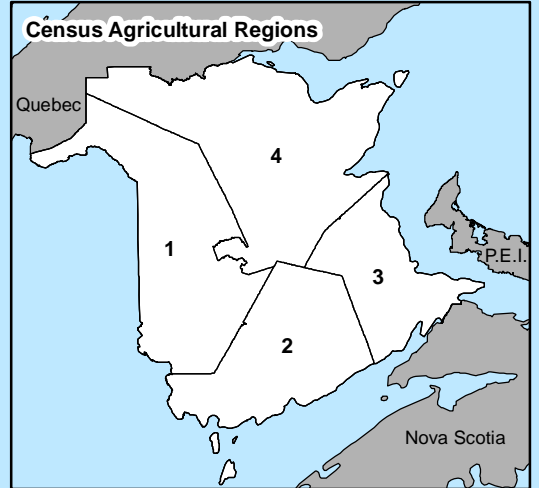
MAP 2

New Brunswick

2011 Census Divisions and Census Consolidated Subdivisions

Legend

-  Census Agricultural Region
-  Census Division
-  Census Consolidated Subdivision
-  Urban Centre



Source: 2011 Census of Agriculture, Agriculture Division, Statistics Canada

Map produced by Remote Sensing and Geospatial Analysis, Agriculture Division, Statistics Canada, 2012

<p>1 Saint John*</p> <ul style="list-style-type: none"> 1 Saint Martins 4 <i>Simonds</i> 6 Saint John 16 Musquash 	<p>5 Kings*</p> <ul style="list-style-type: none"> 1 Hammond 4 Upham 6 Hampton 11 Westfield 14 Kingston 15 <i>Grand Bay-Westfield</i> 16 Norton 18 <i>Norton</i> 21 Sussex 24 Waterford 26 Cardwell 28 Havelock 31 Studholm 34 Springfield 36 Kars 38 Greenwich 45 <i>Rothesay</i> 57 Quispamsis 	<p>9 Northumberland*</p> <ul style="list-style-type: none"> 1 Hardwicke 4 Glenelg 11 Derby 16 Rogersville 18 Blackville 21 Blissfield 26 Southesk 27 Upper Miramichi 28 Northesk 31 Newcastle 36 Alnwick
<p>2 Charlotte*</p> <ul style="list-style-type: none"> 4 <i>Campobello Island</i> 6 <i>West Isles</i> 8 <i>Lepreau</i> 11 Pennfield 14 Clarendon 16 Saint George 21 Saint Patrick 28 Saint Croix 34 Saint Stephen 39 Saint James 42 Saint David 44 Dumbarton 52 Grand Manan 	<p>6 Albert*</p> <ul style="list-style-type: none"> 1 Hopewell 4 Harvey 7 <i>Alma</i> 8 Elgin 11 Hillsborough 14 Coverdale 	<p>10 York*</p> <ul style="list-style-type: none"> 1 New Maryland 4 Manners Sutton 7 McAdam 8 North Lake 11 Canterbury 14 Dumfries 16 Prince William 18 Kingsclear 21 Queensbury 24 Southampton 26 Bright 28 Douglas 31 Saint Marys 32 Fredericton 36 Stanley
<p>3 Sunbury*</p> <ul style="list-style-type: none"> 1 Blissville 4 Gladstone 8 Lincoln 11 Burton 14 Sheffield 16 Maugerville 18 Northfield 	<p>7 Westmorland</p> <ul style="list-style-type: none"> 1 Westmorland 4 Botsford 5 Beaubassin East 8 Sackville 13 Memramcook 19 Moncton 24 Salisbury 	<p>11 Carleton*</p> <ul style="list-style-type: none"> 1 Richmond 4 Woodstock 8 Northampton 11 Brighton 14 Wakefield 18 Wilmot 21 Simonds 24 Peel 26 Aberdeen 28 Kent 31 Wicklow
<p>4 Queens*</p> <ul style="list-style-type: none"> 1 Petersville 4 Gagetown 6 Hampstead 8 Wickham 11 Cambridge 14 Johnston 16 Brunswick 18 Waterborough 21 Canning 24 Chipman 	<p>8 Kent*</p> <ul style="list-style-type: none"> 1 Dundas 4 Wellington 6 Saint Mary 8 Saint-Paul 10 Harcourt 14 Weldford 16 Richibucto 19 Saint-Charles 21 Saint-Louis 24 Acadieville 26 Carleton 	

* To protect data confidentiality, the data for some or all geographic areas in this Census Division have been combined with another Census Consolidated Subdivision or Census Division. For more detail, see the Geographic area amalgamations page accessible from the Reference maps page.

12 Victoria*

- 1 Andover
- 4 Perth
- 8 Gordon
- 11 Lorne
- 14 Denmark
- 16 Grand Falls
- 21 Drummond

13 Madawaska*

- 1 Saint-André
- 4 Saint-Léonard
- 8 Notre-Dame-de-Lourdes
- 11 Sainte-Anne
- 15 Rivière-Verte
- 22 Saint-Joseph
- 27 Edmundston
- 32 Saint-Hilaire
- 34 Baker Brook
- 36 Lac-Baker
- 38 Clair
- 41 Saint-François

14 Restigouche*

- 1 Durham
- 3 Colborne
- 5 Balmoral
- 8 Dalhousie
- 12 Addington
- 16 Eldon
- 18 Grimmer
- 21 Saint-Quentin

15 Gloucester*

- 1 Saumarez
- 6 Allardville
- 8 Bathurst
- 12 Beresford
- 16 New Bandon
- 19 Paquetville
- 21 Saint-Isidore
- 24 Inkerman
- 26 Caraquet
- 29 Shippagan
- 36 Bertrand

* To protect data confidentiality, the data for some or all geographic areas in this Census Division have been combined with another Census Consolidated Subdivision or Census Division. For more detail, see the Geographic area amalgamations page accessible from the Reference maps page.

All Census Consolidated Subdivisions in italics had no farms in 2011.